

No.	REVISION	DATE	INT.

NOTES/LEGEND

- 1 THE POSITION OF POLE LINES, CONDUITS, WATERMANS, SEWER AND OTHER UNDERGROUND AND OVERGROUND UTILITIES AND STRUCTURES IS NOT NECESSARILY SHOWN ON THE CONTRACT DRAWINGS AND, WHERE SHOWN, THE ACCURACY OF THE POSITION OF SUCH UTILITIES AND STRUCTURES IS NOT GUARANTEED. BEFORE STARTING WORK, THE CONTRACTOR SHALL INFORM HIMSELF OF THE EXACT LOCATION OF ALL SUCH UTILITIES AND STRUCTURES AND SHALL ASSUME ALL LIABILITY FOR DAMAGE TO THEM.
- 2 PROPERTY LINES WERE PLOTTED USING REGISTERED PLANS AND BARS LOCATED IN THE FIELD. TO VERIFY THE ACCURACY OF THESE PROPERTY LINES, A LEGAL SURVEY SHOULD BE PERFORMED PRIOR TO CONSTRUCTION.
- 3 THIS DRAWING IS FOR ILLUSTRATIVE PURPOSES ONLY. KERRY T. HOWE ENGINEERING LTD. ASSUMES NO LIABILITY FOR USE IN ANY OTHER WAY. CAD FILES OF THIS DRAWING ARE NOT CERTIFIED BY THE ENGINEER FOR USE BY OTHERS. USERS OF THESE CAD FILES ASSUME ALL RISK AND RESPONSIBILITY FOR VERIFYING THE CORRECTNESS OF ALL INFORMATION FOR ANY USE.

SIB AT THE SOUTH EAST CORNER OF STATION ST. & REGIONAL ROAD 20. ELEVATION 196.917 NORTHING 4767489.225 EASTING 640071.017
 SIB ARE THE SOUTH WEST CORNER OF STATION ST. & EMMETT ST. ELEVATION 197.673 NORTHING 4767477.545 EASTING 640048.227
 SIB ARE THE SOUTH WEST CORNER OF STATION ST. & ROBINSON ROAD. ELEVATION 197.383 NORTHING 4766787.726 EASTING 640078.710
 IB1 SOUTHWEST CORNER #1443 STATION STREET. ELEVATION 196.914 NORTHING 4767438.063 EASTING 640073.016

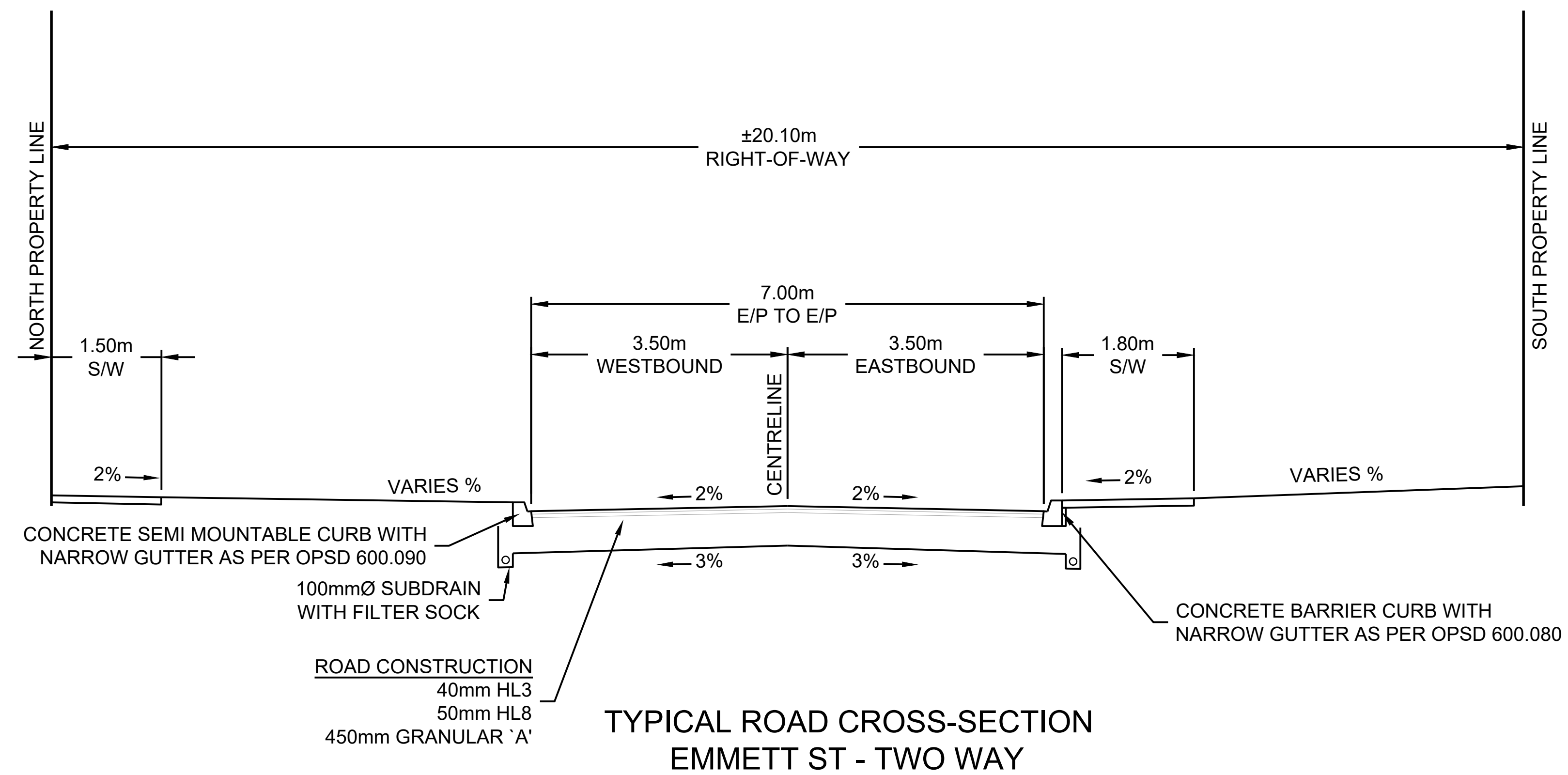
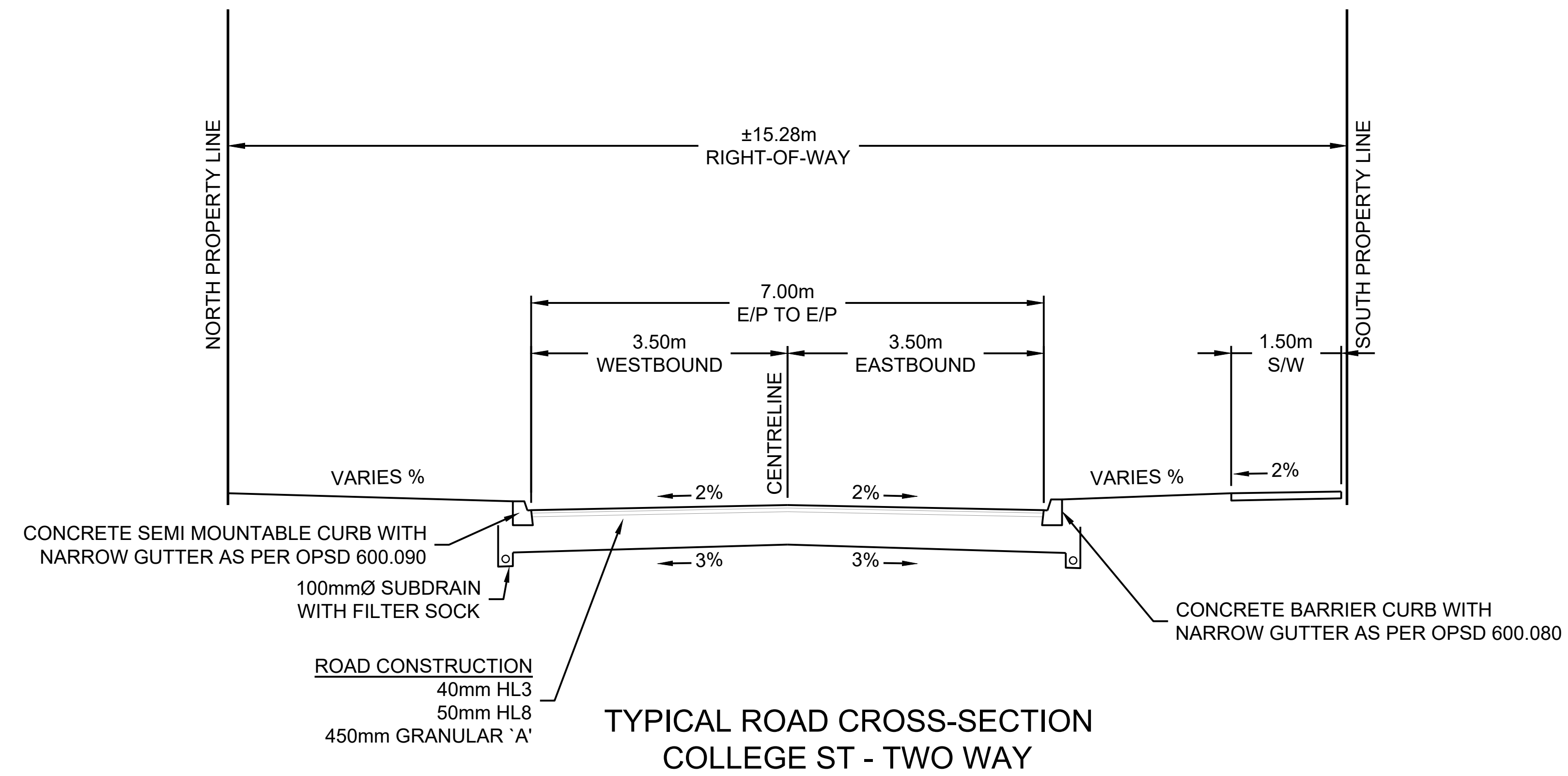
DRAFTING	TP
DESIGN	JJ/TP
CHECKED BY	J.JAEGER
APPROVED BY	

KERRY T. HOWE ENGINEERING LTD.
 CONSULTING ENGINEERS
 88 Church Street
 St. Catharines, Ontario
 (905) 688-6500



**COLLEGE AND EMMETT STREET
ROAD RECONSTRUCTION
PELHAM STREET TO STATION STREET
TOWN OF PELHAM
TYPICAL CROSS SECTIONS**

CONSULTANT FILE No.	
DATE	APRIL 2026
SCALE	1:50
REF. No.	
DWG No.	
REV.	



No.	REVISION	DATE	INT.

NOTES/LEGEND

- 1 THE POSITION OF POLE LINES, CONDUITS, WATERMANS, SEWER AND OTHER UNDERGROUND AND OVERGROUND UTILITIES AND STRUCTURES IS NOT NECESSARILY SHOWN ON THE CONTRACT DRAWINGS AND, WHERE SHOWN, THE ACCURACY OF THE POSITION OF SUCH UTILITIES AND STRUCTURES IS NOT GUARANTEED. BEFORE STARTING WORK, THE CONTRACTOR SHALL INFORM HIMSELF OF THE EXACT LOCATION OF ALL SUCH UTILITIES AND STRUCTURES AND SHALL ASSUME ALL LIABILITY FOR DAMAGE TO THEM.
- 2 PROPERTY LINES WERE PLOTTED USING REGISTERED PLANS AND BARS LOCATED IN THE FIELD. TO VERIFY THE ACCURACY OF THESE PROPERTY LINES, A LEGAL SURVEY SHOULD BE PERFORMED PRIOR TO CONSTRUCTION.
- 3 THIS DRAWING IS FOR ILLUSTRATIVE PURPOSES ONLY. KERRY T. HOWE ENGINEERING LTD. ASSUMES NO LIABILITY FOR USE IN ANY OTHER WAY. CAD FILES OF THIS DRAWING ARE NOT CERTIFIED BY THE ENGINEER FOR USE BY OTHERS. USERS OF THESE CAD FILES ASSUME ALL RISK AND RESPONSIBILITY FOR VERIFYING THE CORRECTNESS OF ALL INFORMATION FOR ANY USE.

SIB AT THE SOUTH EAST CORNER OF STATION ST. & REGIONAL ROAD 20. ELEVATION 196.917 NORTHING 4767489.225 EASTING 640071.017
 SIB ARE THE SOUTH WEST CORNER OF STATION ST. & EMMETT ST. ELEVATION 197.673 NORTHING 4767477.545 EASTING 640048.227
 SIB ARE THE SOUTH WEST CORNER OF STATION ST. & ROBINSON ROAD. ELEVATION 197.383 NORTHING 4766787.726 EASTING 640078.710
 IB1 SOUTHWEST CORNER #1443 STATION STREET. ELEVATION 196.914 NORTHING 4767438.063 EASTING 640073.016

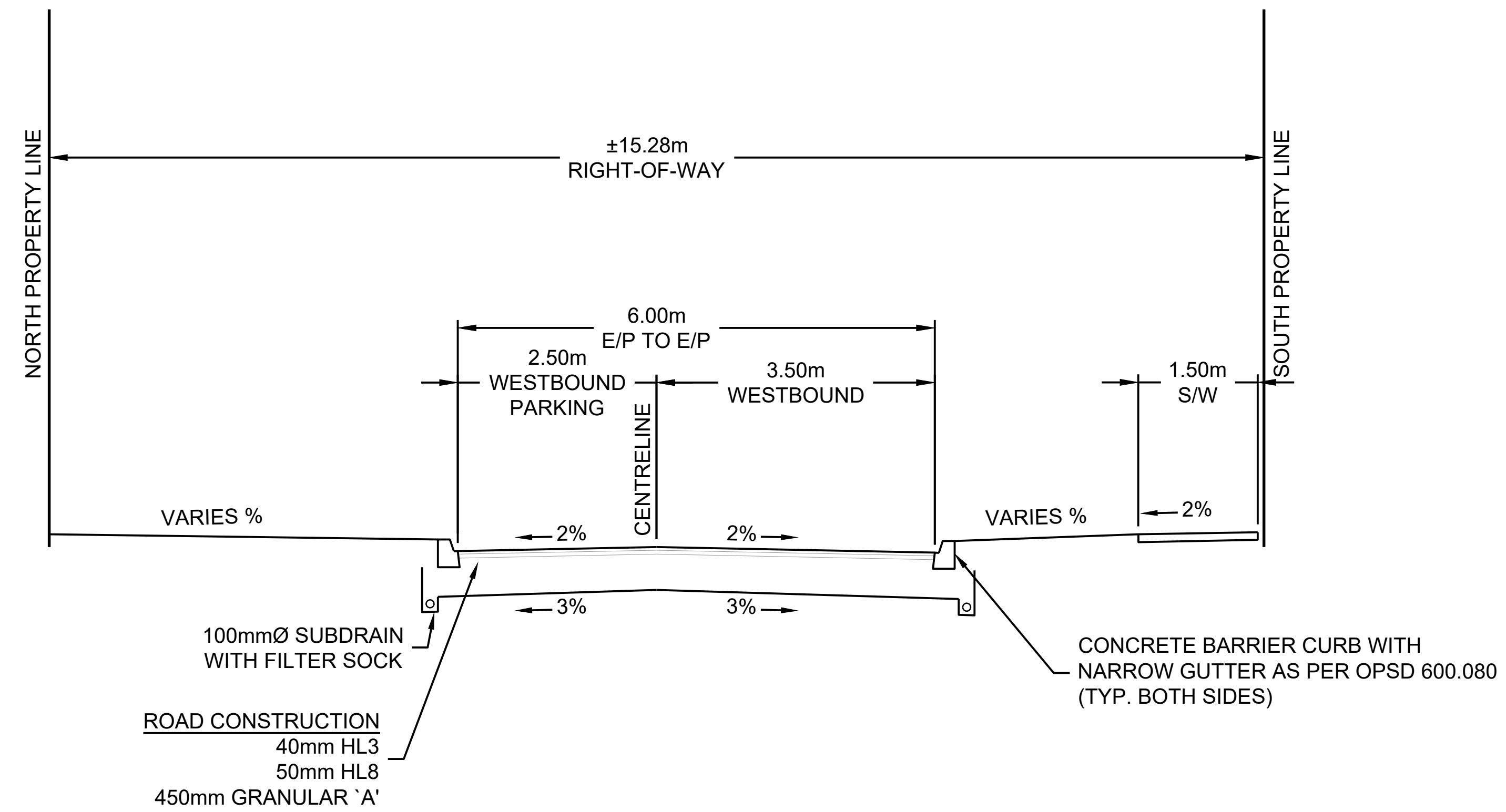
DRAFTING	TP
DESIGN	JJ/TP
CHECKED BY	J.JAEGER
APPROVED BY	

KERRY T. HOWE ENGINEERING LTD.
 CONSULTING ENGINEERS
 88 Church Street
 St. Catharines, Ontario
 (905) 688-6500

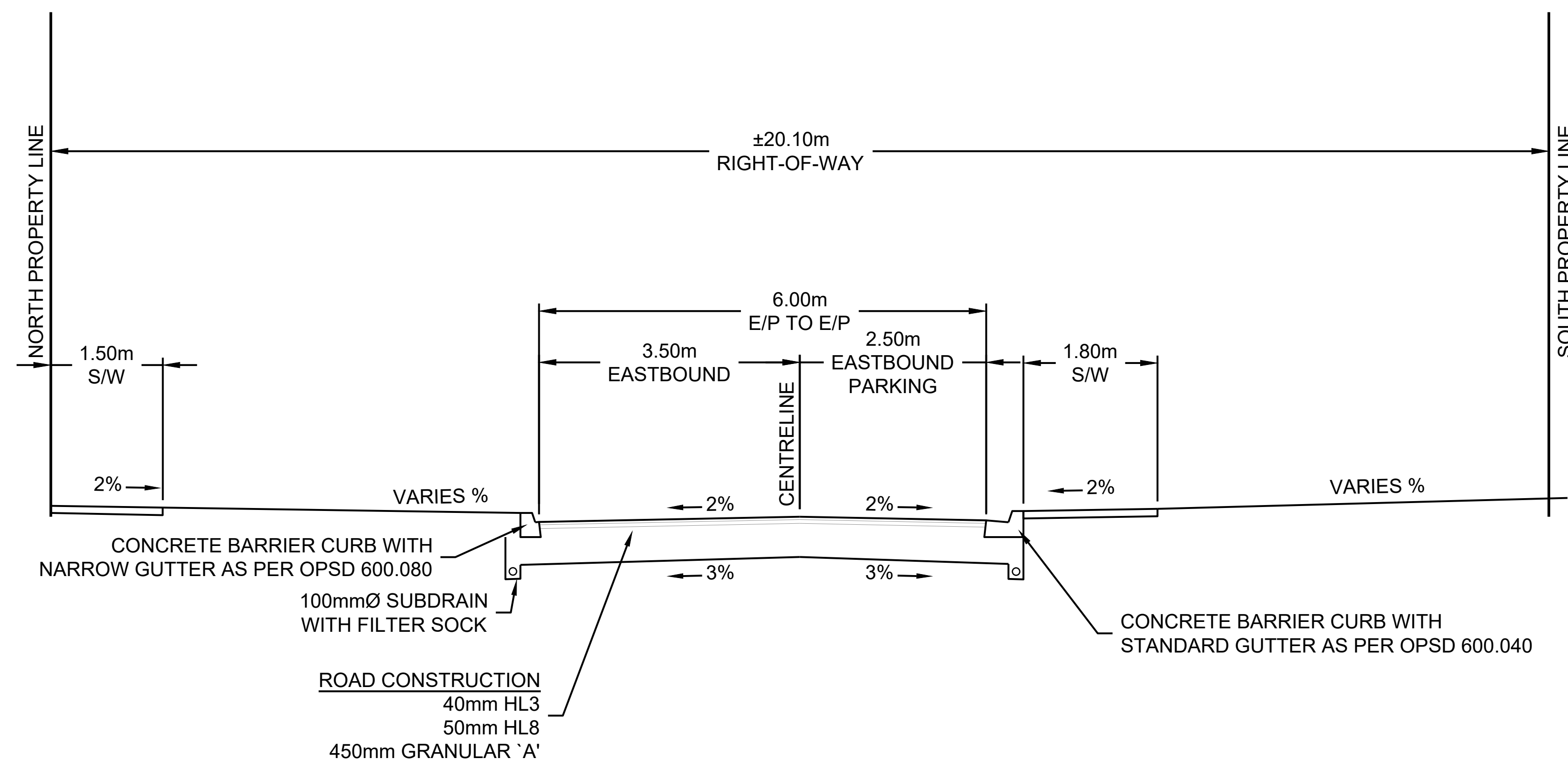


**COLLEGE AND EMMETT STREET
ROAD RECONSTRUCTION
PELHAM STREET TO STATION STREET
TOWN OF PELHAM
TYPICAL CROSS SECTIONS**

CONSULTANT FILE No.	
DATE	JANUARY, 2026
SCALE	1:50
REF. No.	
DWG No.	
REV.	



TYPICAL ROAD CROSS-SECTION
COLLEGE ST - ONE WAY



TYPICAL ROAD CROSS-SECTION
EMMETT ST - ONE WAY

NOTES/LEGEND

- 1 THE POSITION OF POLE LINES, CONDUITS, WATERMANS, SEWER AND OTHER UNDERGROUND AND OVERGROUND UTILITIES AND STRUCTURES IS NOT NECESSARILY SHOWN ON THE CONTRACT DRAWINGS AND, WHERE SHOWN, THE ACCURACY OF THE POSITION OF SUCH UTILITIES AND STRUCTURES IS NOT GUARANTEED. BEFORE STARTING WORK, THE CONTRACTOR SHALL INFORM HIMSELF OF THE EXACT LOCATION OF ALL SUCH UTILITIES AND STRUCTURES AND SHALL ASSUME ALL LIABILITY FOR DAMAGE TO THEM.
 - 2 PROPERTY LINES WERE PLOTTED USING REGISTERED PLANS AND BARS LOCATED IN THE FIELD. TO VERIFY THE ACCURACY OF THESE PROPERTY LINES, A LEGAL SURVEY SHOULD BE PERFORMED PRIOR TO CONSTRUCTION.
 - 3 THIS DRAWING IS FOR ILLUSTRATIVE PURPOSES ONLY. KERRY T. HOWE ENGINEERING LTD. ASSUMES NO LIABILITY FOR USE IN ANY OTHER WAY. CAD FILES OF THIS DRAWING ARE NOT CERTIFIED BY THE ENGINEER FOR USE BY OTHERS. USERS OF THESE CAD FILES ASSUME ALL RISK AND RESPONSIBILITY FOR VERIFYING THE CORRECTNESS OF ALL INFORMATION FOR ANY USE.
- SIB AT THE SOUTH EAST CORNER OF STATION ST. & REGIONAL ROAD 20. ELEVATION 196.917 NORTHING 4767489.225 EASTING 640071.017
 SIB ARE THE SOUTH WEST CORNER OF STATION ST. & EMMETT ST. ELEVATION 197.673 NORTHING 4767477.545 EASTING 640048.227
 SIB ARE THE SOUTH WEST CORNER OF STATION ST. & ROBINSON ROAD. ELEVATION 197.383 NORTHING 4766787.726 EASTING 640078.710
 IB1 SOUTHWEST CORNER #1443 STATION STREET. ELEVATION 196.914 NORTHING 4767438.063 EASTING 640073.016

DRAFTING	TP
DESIGN	JJ/TP
CHECKED BY	J.JAEGER
APPROVED BY	

KERRY T. HOWE ENGINEERING LTD.
 CONSULTING ENGINEERS
 88 Church Street
 St. Catharines, Ontario
 (905) 688-6500



COLLEGE AND EMMETT STREET
 ROAD RECONSTRUCTION
 PELHAM STREET TO STATION STREET
 TOWN OF PELHAM
 TYPICAL CROSS SECTIONS

CONSULTANT FILE No.	
DATE	JANUARY, 2026
SCALE	1:50
REF. No.	
DWG No.	
REV.	