


LEGEND	
	PROPERTY LINE

COVERAGE TABLE (FENCED AREA ONLY)

NAME	AREA, M ²	PART, %
GREENHOUSE	8705	24.3
HEADHOUSE	2613	7.3
SERVICE SPACE	1229	3.4
ELECTRICAL YARD	771	2.2
OFFICE AREA	424	1.2
MECHANICAL AREA	388	1.1
PARKING AREA	6776	18.9
ROADWAY	2095	7.5
FREE SPACE	12233	34.1

NO.	DATE	DESCRIPTION
1	10-AUG-2018	ISSUED FOR PROPOSAL REVIEW
2	17-NOV-2018	ISSUED FOR COORDINATION
3	13-DEC-2018	ISSUED FOR REVIEW
4	20-DEC-2018	ISSUED FOR ARCHITECTS REVIEW
5	21-DEC-2018	ISSUED FOR PERMIT

CONFIDENTIALITY NOTICE: THIS DOCUMENT IS PROPERTY OF EHVERT AND CONTAINS INFORMATION THAT IS PRIVILEGED AND CONFIDENTIAL. ANY REPRODUCTION OR DISTRIBUTION OF THIS DOCUMENT OR ANY PART IS STRICTLY PROHIBITED.



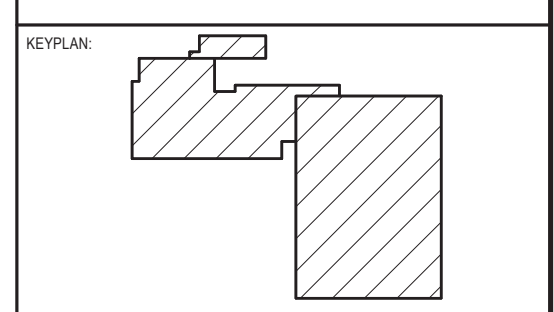
PRELIMINARY & CONFIDENTIAL

NOT FOR CONSTRUCTION



MACDONALD
LUBERIC
ENSLEN Architects Inc.
12 QUEEN STREET EAST SUITE 400
TORONTO, ONTARIO M5C 1S6
WWW.MACARCHITECTS.COM
P: 416-593-3337 | INFO@MACARCHITECTS.COM

Ehvert
2200 Midland Avenue, Suite 1000, Toronto, ON M2R 1B7
P: 416-884-3333 | F: 416-884-0005 | www.ehvert.com



PROJECT NAME / LOCATION
LEVIATHAN
770 Foss Rd., Fenwick, On

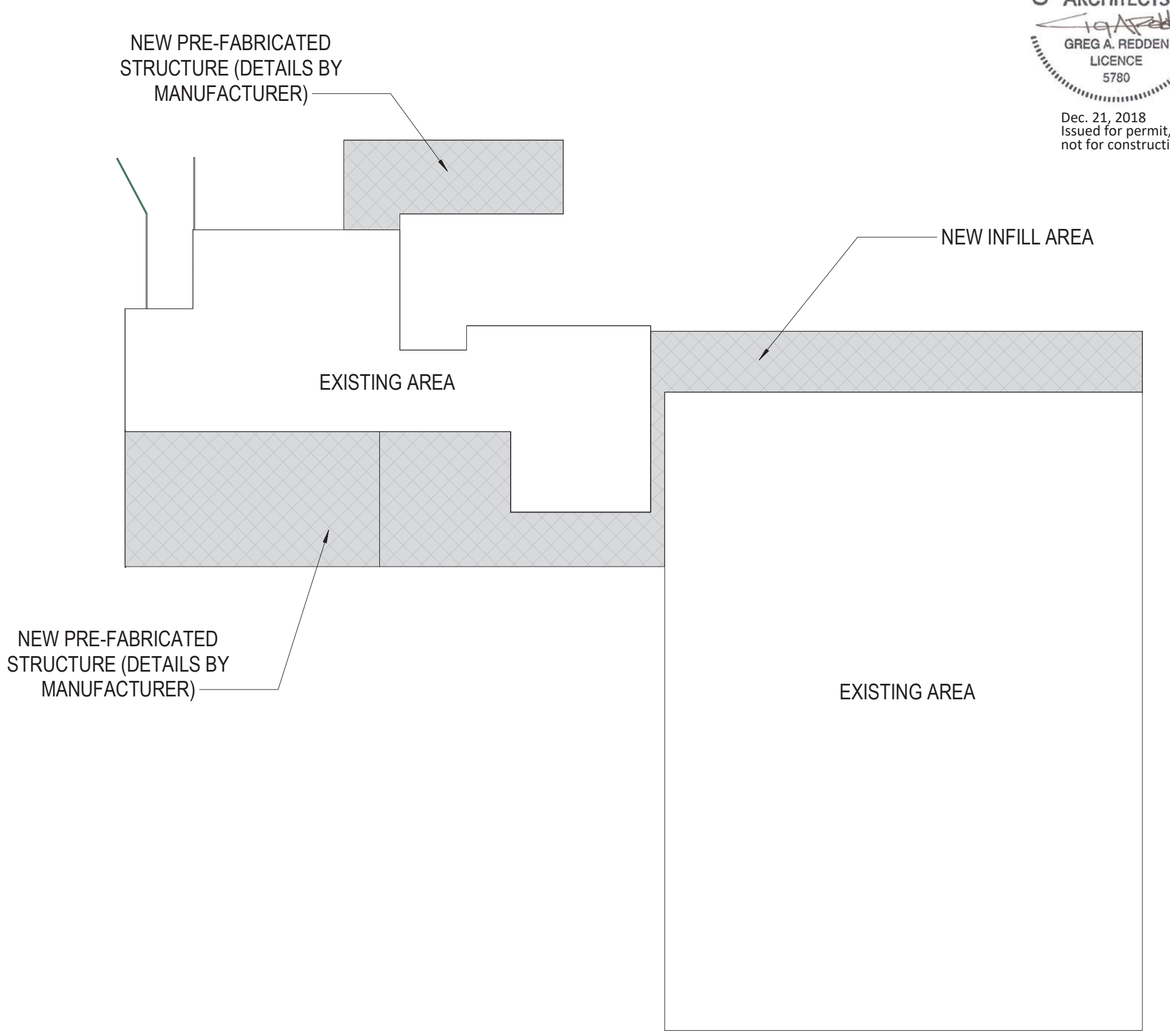
DRAWING TITLE
SITE PLAN

DRAWN BY: YS PROJECT NO: 18216
CHECKED BY: EA SCALE: As Indicated
SHEET NO: ARCH DATE: 10/25/18

A-100

1 SITE PLAN
SCALE: 1:300

2 EXISTING AND NEW AREAS
SCALE: N.T.S.



RAILROAD

REFER TO CIVIL PLAN PM-1
FOR ROAD SIGNAGE,
PAVEMENT AND PAINT
DETAILS