

# Town of Pelham- North West Fonthill Secondary Plan Area Official Plan Schedule 'A3'

Lot 3

Lot 2

See Section  
B1.6.2.3














Con. VII

Lookout Street

Haist Street

Highway 20 (RR 20)

### Legend

-  Conceptual Stormwater Subwatershed Area
-  Local Road
-  Local Road with Special Identity
-  Collector Road
-  Mixed Institutional / Commercial
-  Townhouse Residential
-  Low Density Residential
-  Low Density Residential- Special Policies
-  Open Space II
-  Greenfield Overlay
-  Niagara Escarpment Plan Area
-  North West Fonthill Secondary Plan Area
-  Urban Settlement

### NOTE:

This Schedule forms part of the Official Plan for the Pelham Planning Area and must be read in conjunction with the text.



1:2,000



Community Planning & Development Department  
March 11, 2014